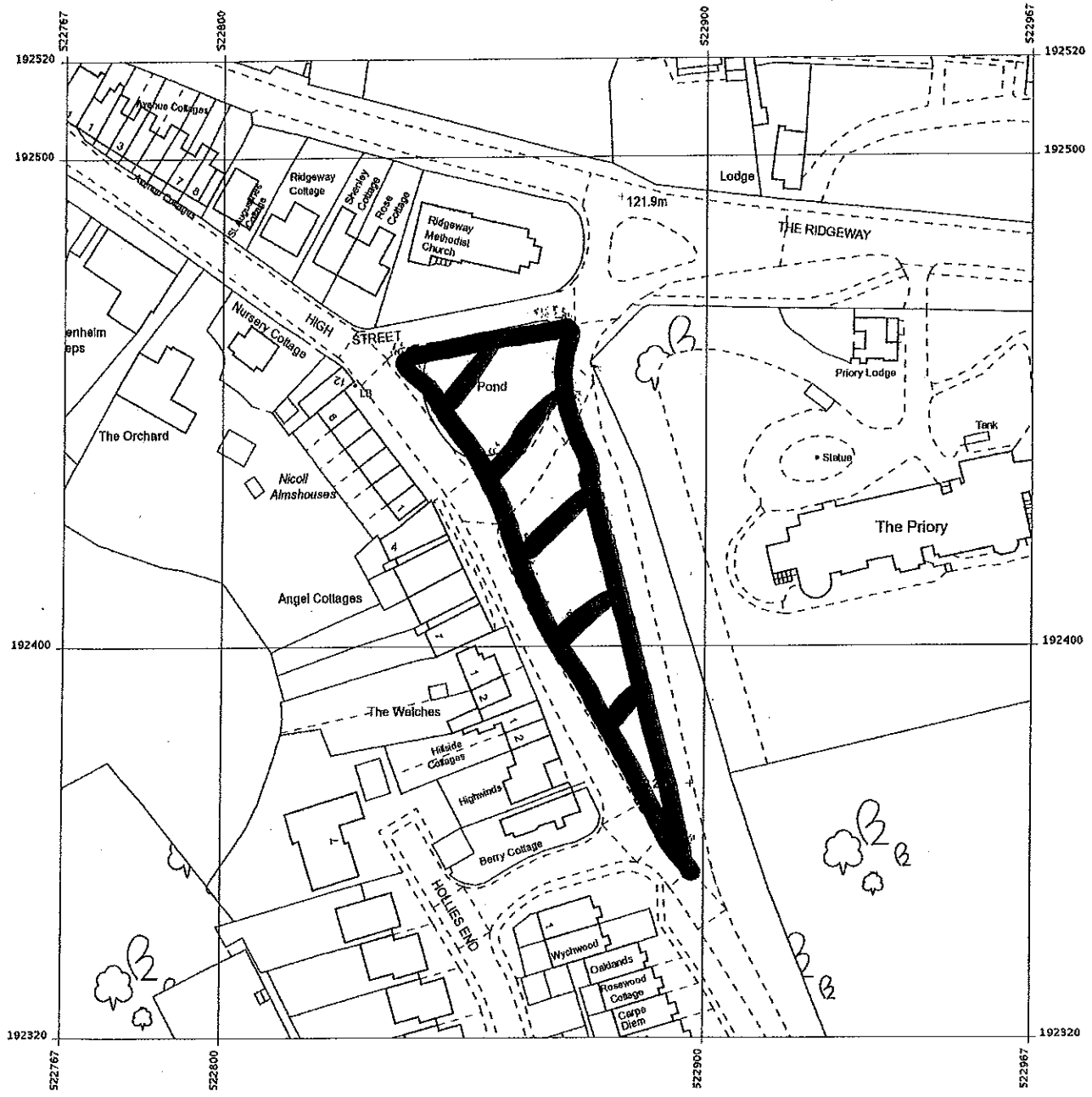

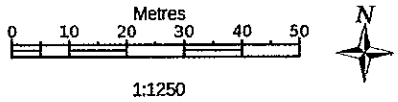


MILL HILL VILLAGE MAP (10.1)



Produced 26 Oct 2009 from the Ordnance Survey National Geographic Database and incorporating surveyed revision available at this date. Reproduction in whole or part is prohibited without the prior permission of Ordnance Survey. © Crown Copyright 2008.



Ordnance Survey and the OS Symbol are registered trademarks of Ordnance Survey, the national mapping agency of Great Britain.

Supplied by: Stanfords
Reference: OI116499
Centre coordinates: 522867 192420

The representation of a road, track or path is no evidence of a right of way. The representation of features as lines is no evidence of a property boundary.

PROPOSED VILLAGE GREEN
MARKED AS